












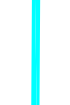
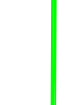




City of Greenleaf
 Future Land Use/
 Comprehensive Plan Map

Figure 1

Adopted October 25, 2006 by
 City of Greenleaf Resolution No. 108
 Revised Resolution # 144 dated 03/02/10

Legend

-  City Limits
-  Agriculture Land
-  Low Density/Industrial/Agricultural
-  Low to Mid Density Development Area
-  High Density Development Area
-  Commercial
-  Industrial
-  Industrial: Existing
-  Aviation Area (One mile from airstrip ends)
-  West Canyon Elementary
-  Impact Area
-  Minor Arterial
-  Future Major Collector
-  Local Road
-  Future Road
-  Dairy
-  Utility Corridor

NOTE: The mapped boundary between two adjoining land use designations is considered flexible and may be interpreted to include portions of the abutting parcels in the direction of either designation.

